

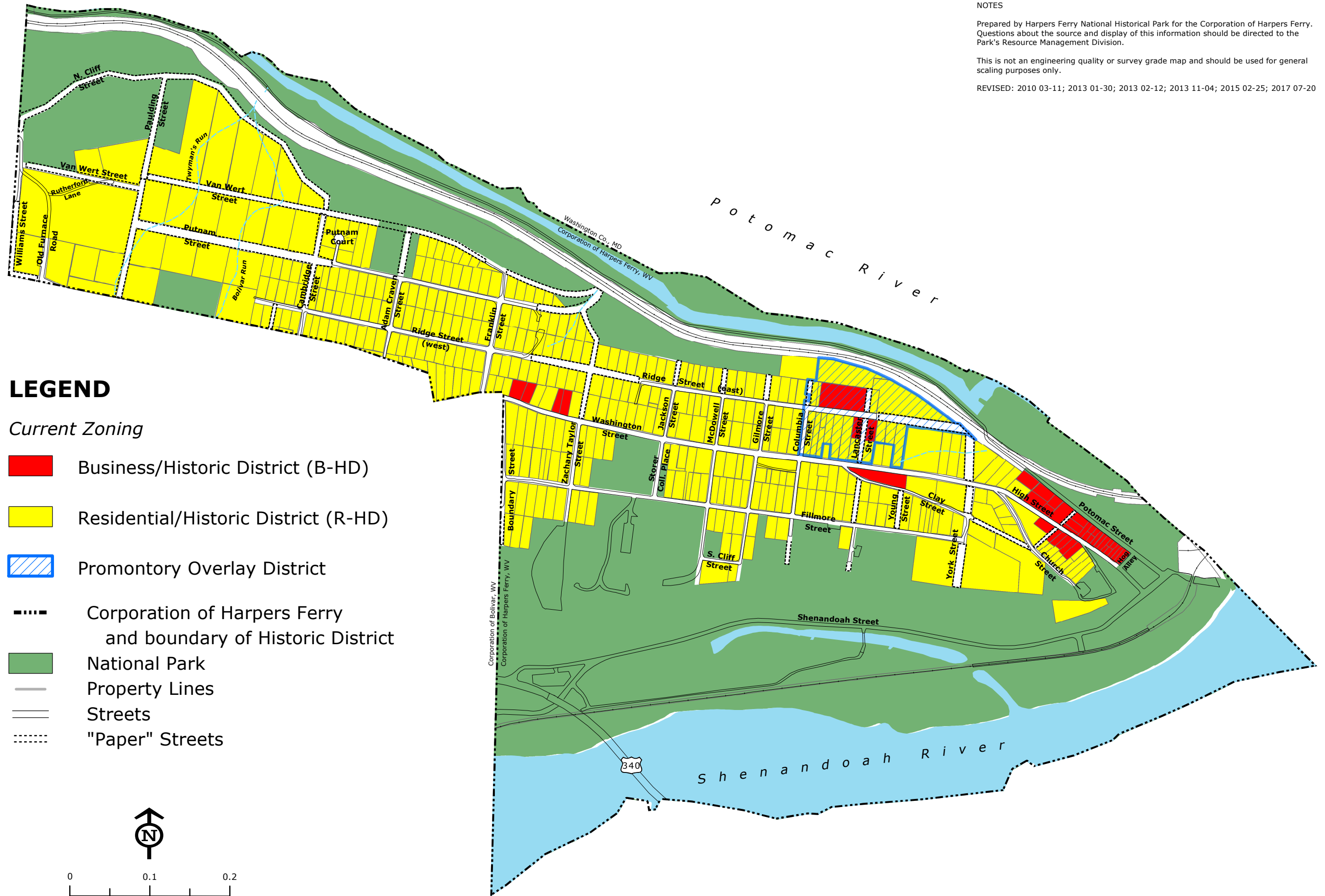


NOTES

Prepared by Harpers Ferry National Historical Park for the Corporation of Harpers Ferry. Questions about the source and display of this information should be directed to the Park's Resource Management Division.









This is not an engineering quality or survey grade map and should be used for general scaling purposes only.

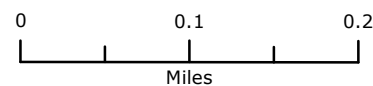
REVISED: 2010 03-11; 2013 01-30; 2013 02-12; 2013 11-04; 2015 02-25; 2017 07-20



LEGEND

Current Zoning

-  Business/Historic District (B-HD)
-  Residential/Historic District (R-HD)
-  Promontory Overlay District
-  Corporation of Harpers Ferry and boundary of Historic District
-  National Park
-  Property Lines
-  Streets
-  "Paper" Streets



Corporation of Harpers Ferry
1000 Washington Street
P.O. Box 217
Harpers Ferry, West Virginia 25425
(304) 535-2206

Official Zoning Map